

“ทีมนักสืบอดีต ถอดรหัสบางกอก”

Xplorer Squad: Unlock the Past



Photo and Map Game – Who Can Pin It Faster?

Activity Objectives

- Train students to use historical clues to identify real locations.
- Develop map-reading skills (Google Map).
- Promote enjoyment, challenge, and teamwork.

Format and How to Play

- Divide students into groups of 3–5.
- Distribute printed Google Map versions (focusing on the Phra Nakhon district or target area) to each group.
 - Show a set of clues, each clue at a time.
 - Each slide contains four sequential clues.
 - Clues can be revealed one at a time according to timing to make it easier.
- Each group must pin the location on the map as quickly and accurately as possible.
 - Write the name of the location and circle it on the provided map.
 - Collect the answers immediately when the time for each round ends.

For Teachers / Facilitators

Guidelines

- Encourage students to carefully observe the details in each clue, such as roads, buildings, government offices, intersections, or locations connected to a river or canal.
- Prompt students to use the map to confirm their assumptions, for example by tracing positions from major roads, temples, bridges, etc.
- Allow approximately 2–3 minutes per round.
- Prepare the “answer key” and the correct marked location on the map to reveal after each round.

Skills Students Will Gain

- Practising speed in analysis and decision-making.
- Learning to read contemporary maps with a clear purpose. Encouraging constructive competition.

Who Can Pin It Faster?

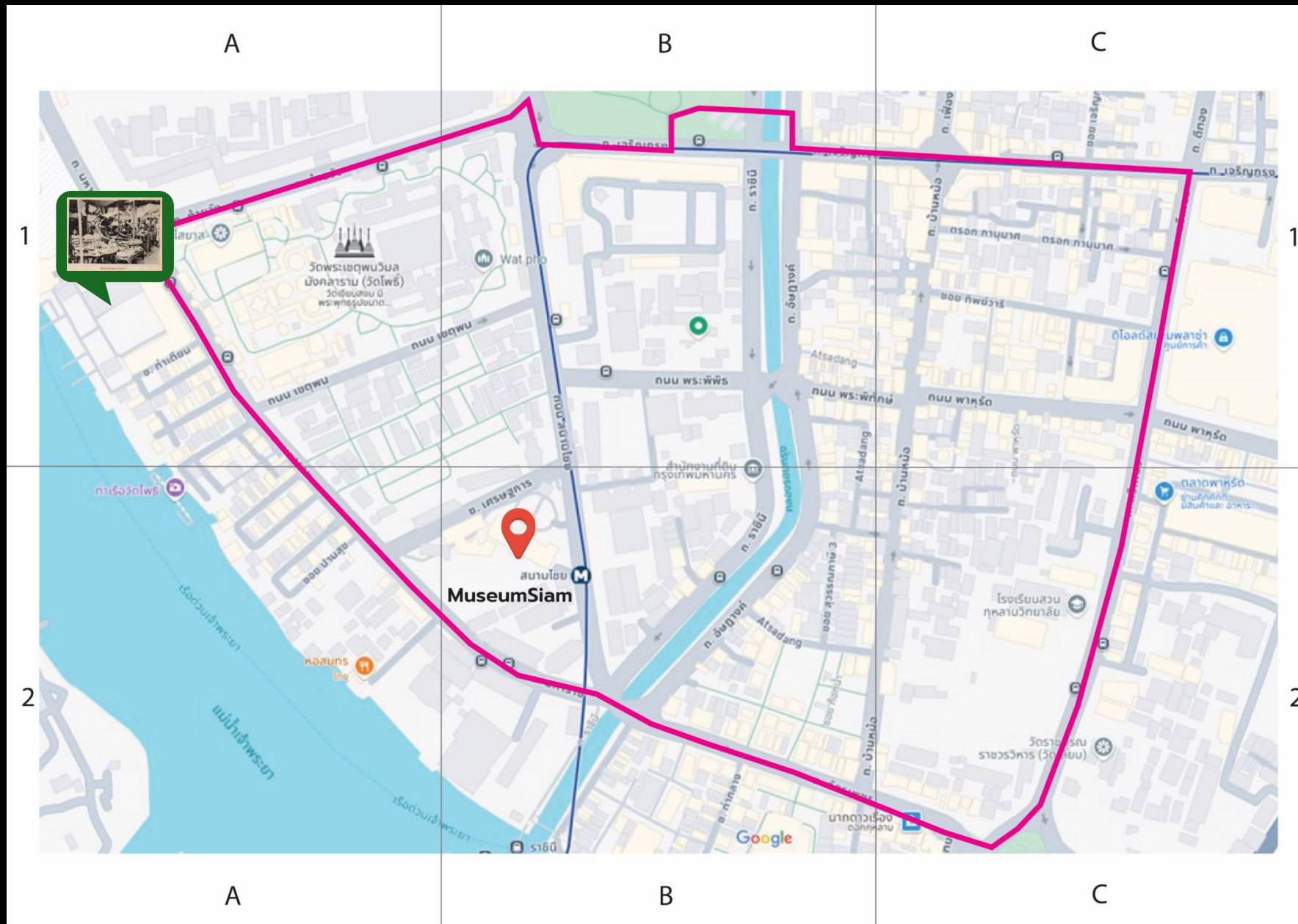


Game and Rules

- Each location has 4–5 clues.
- Each clue should take no more than 30 seconds to “scan” and identify the place on the prepared map. Smartphones may be used to help locate the position.
- Once a group has found the location, they place a pin; the facilitator will then check whether the answer is correct.

Location 1

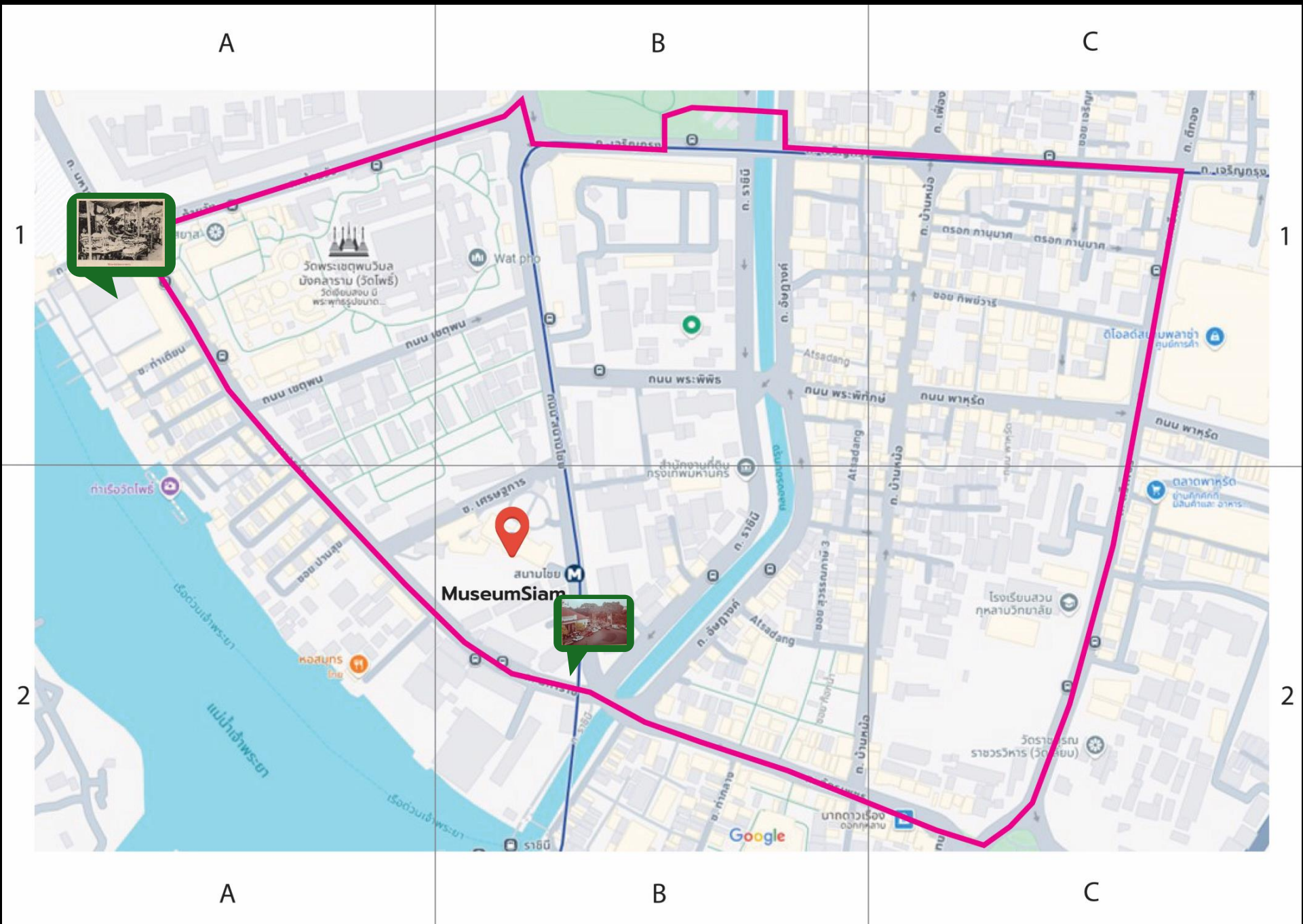
1. Situated on the main river of Bangkok.
2. The road in front of this location is Maharaj Road.
3. Located opposite a famous temple with a towering prang and a large Reclining Buddha image.
4. A hub for wholesale and retail trade.
5. Located in area A1.



Tha Tien Market

Location 2

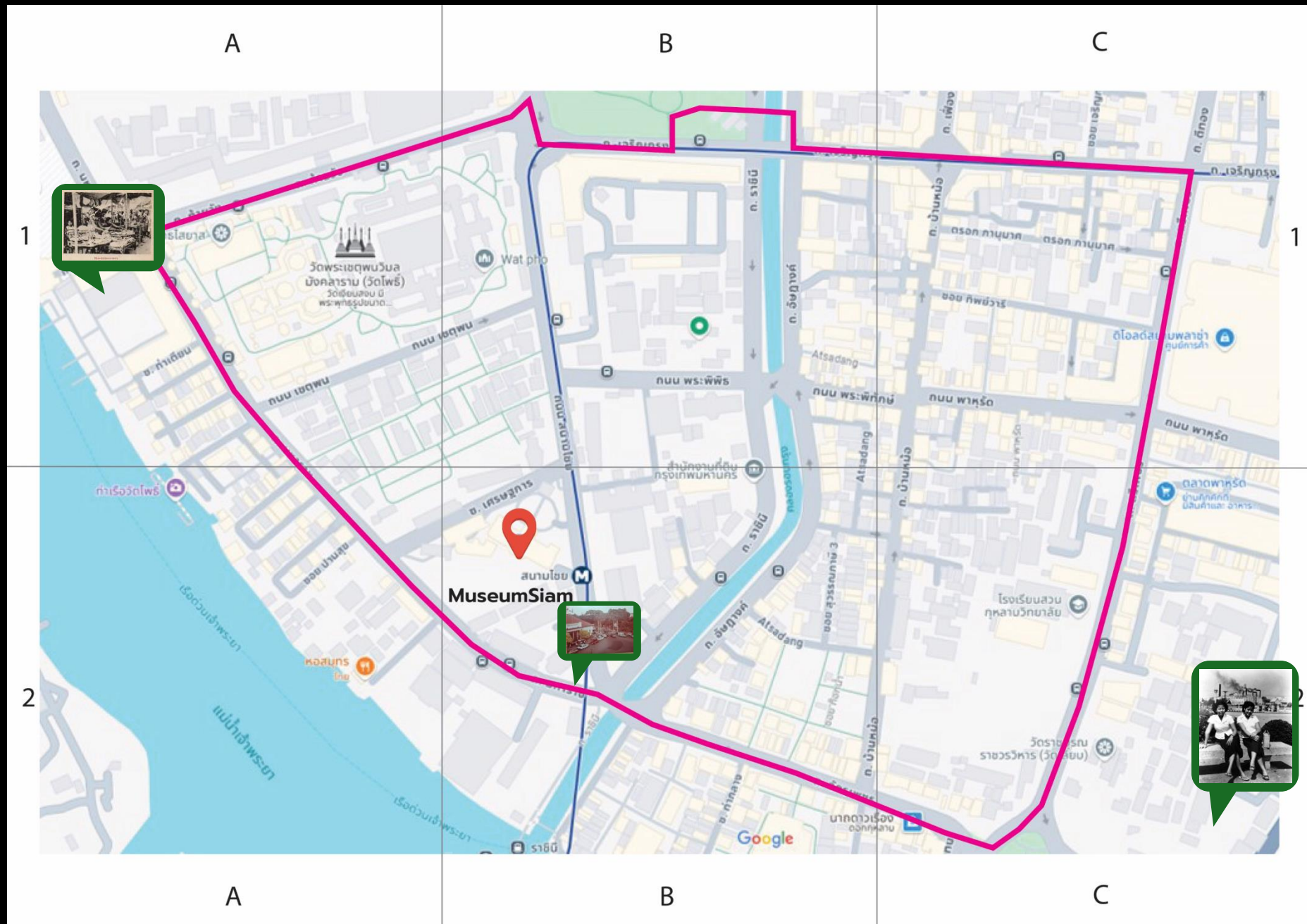
1. Situated at the corner of Maharaj Road and Sanam Chai Road, near the old city moat.
2. The name of this place refers to maintaining peace and order within the Grand Palace area.
3. Located opposite Rajini School.
4. Located in area A2.



Phra Rachawang
Police Station

Location 3

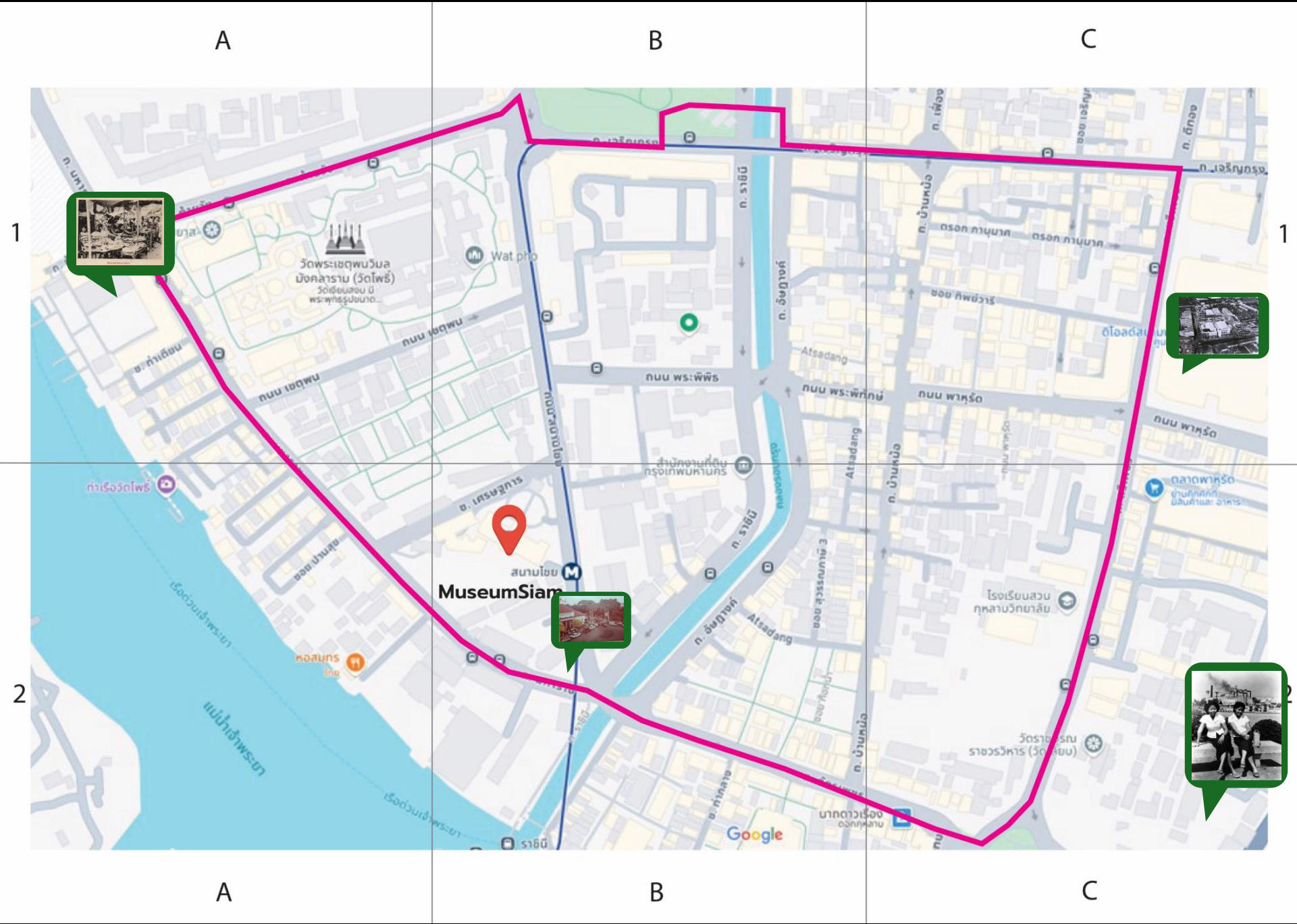
1. Situated on Chak Phet Road, near Phra Pok Klao Bridge.
2. Associated with electricity generation and management.
3. Close to Wat Ratchaburana (Wat Liap).
4. Located in area C2.



Wat Liap
Electronic Power
Plants

Location 4

1. Situated on Tri Phet Road.
2. To the north stands Sala Chalmkrung Royal Theatre as a landmark.
3. A centre with hundreds of shops selling a wide variety of goods.
4. Located in area C1.



The Old Siam Plaza
(Ming Muang
Market)

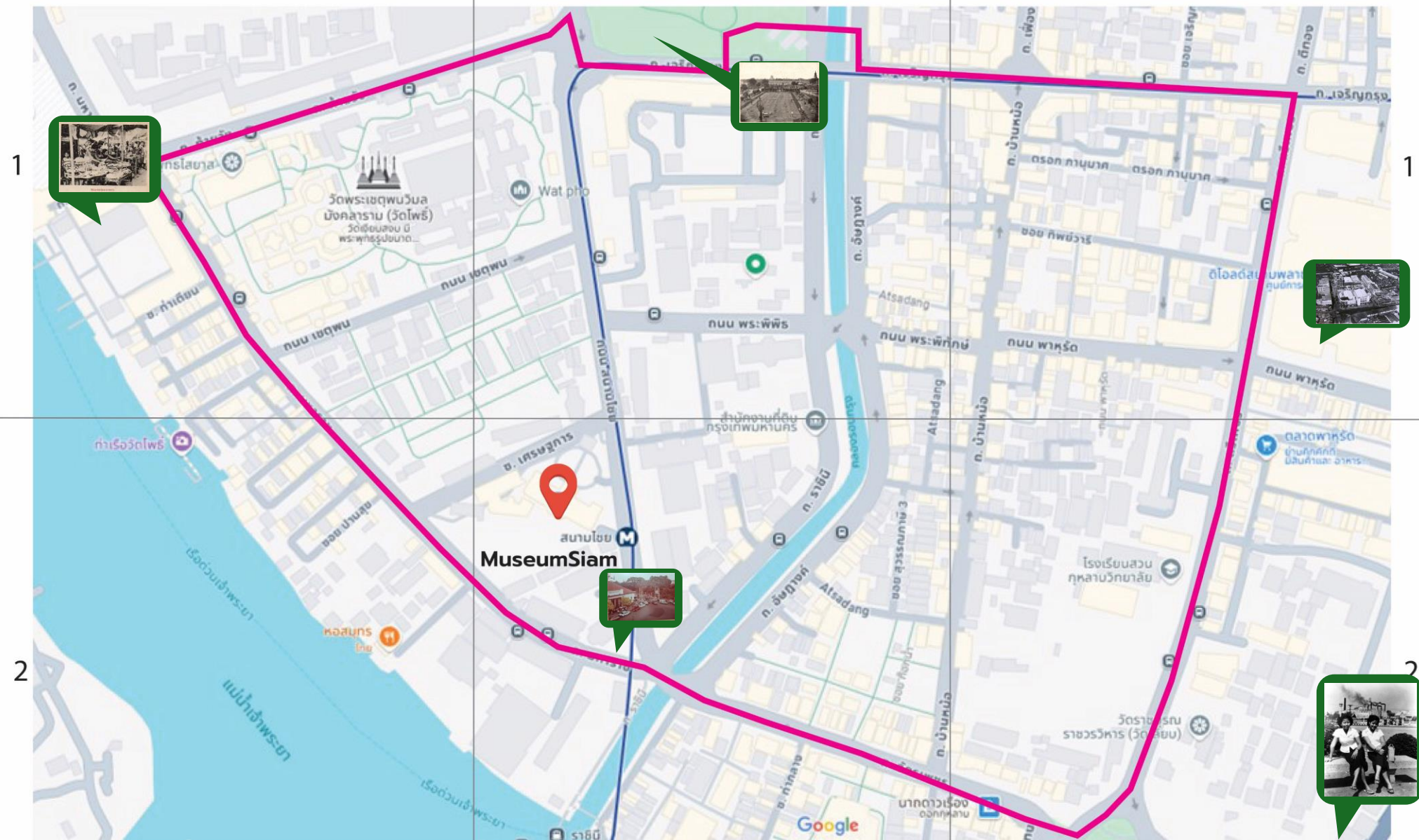
Location 5

1. Located at the junction of Charoen Krung Road and Sanam Chai Road.
2. A large green space.
3. Directly opposite the Grand Palace.
4. One side borders the old city moat.
5. Located in area B1.

A

B

C



A

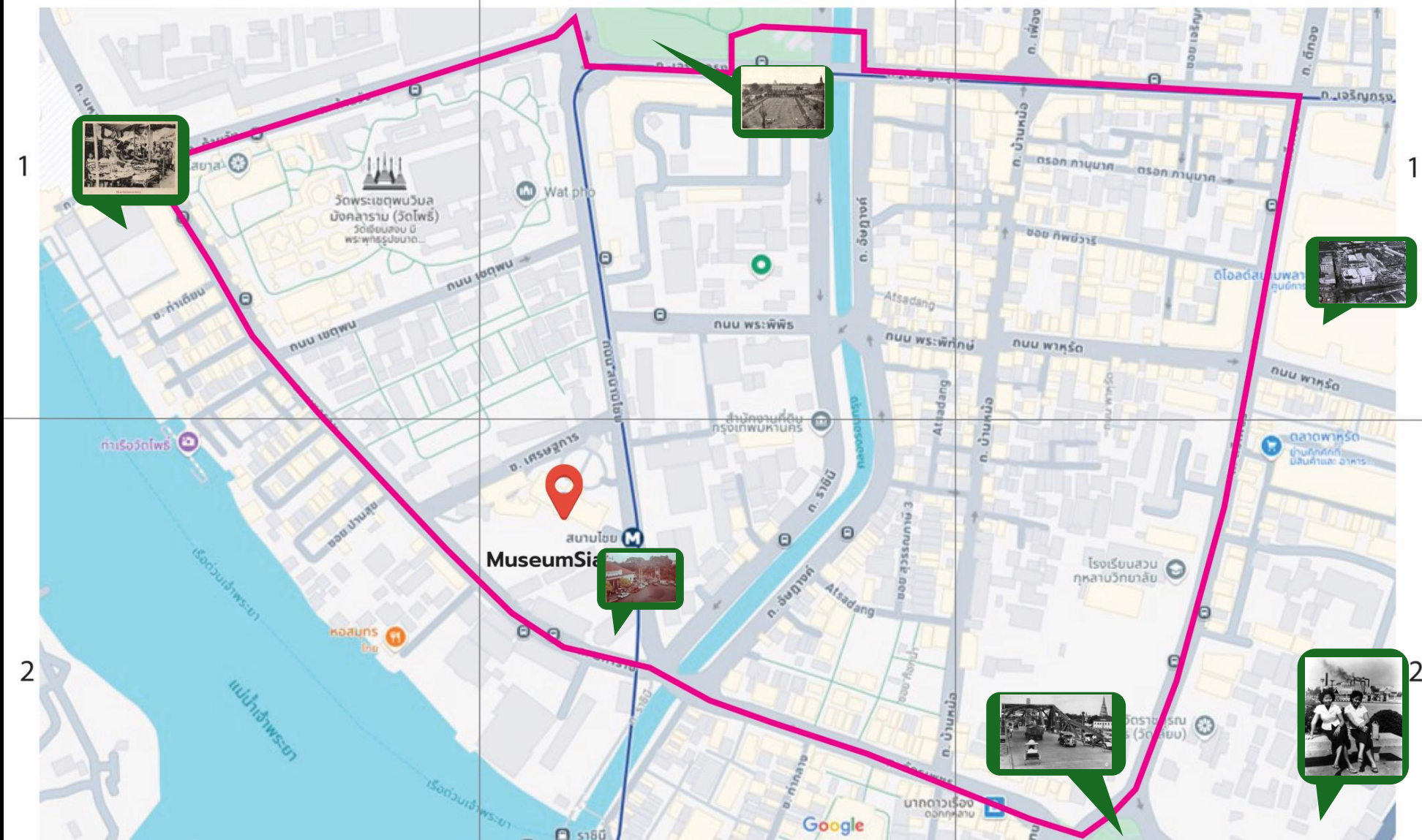
B

C

Location 6

1. Situated at the end of Tri Phet Road.
2. South of Suankularb Wittayalai School.
3. A transport route between Phra Nakhon and Thonburi.
4. Not far from the country's largest flower market.
5. Located in area B2.

C



C

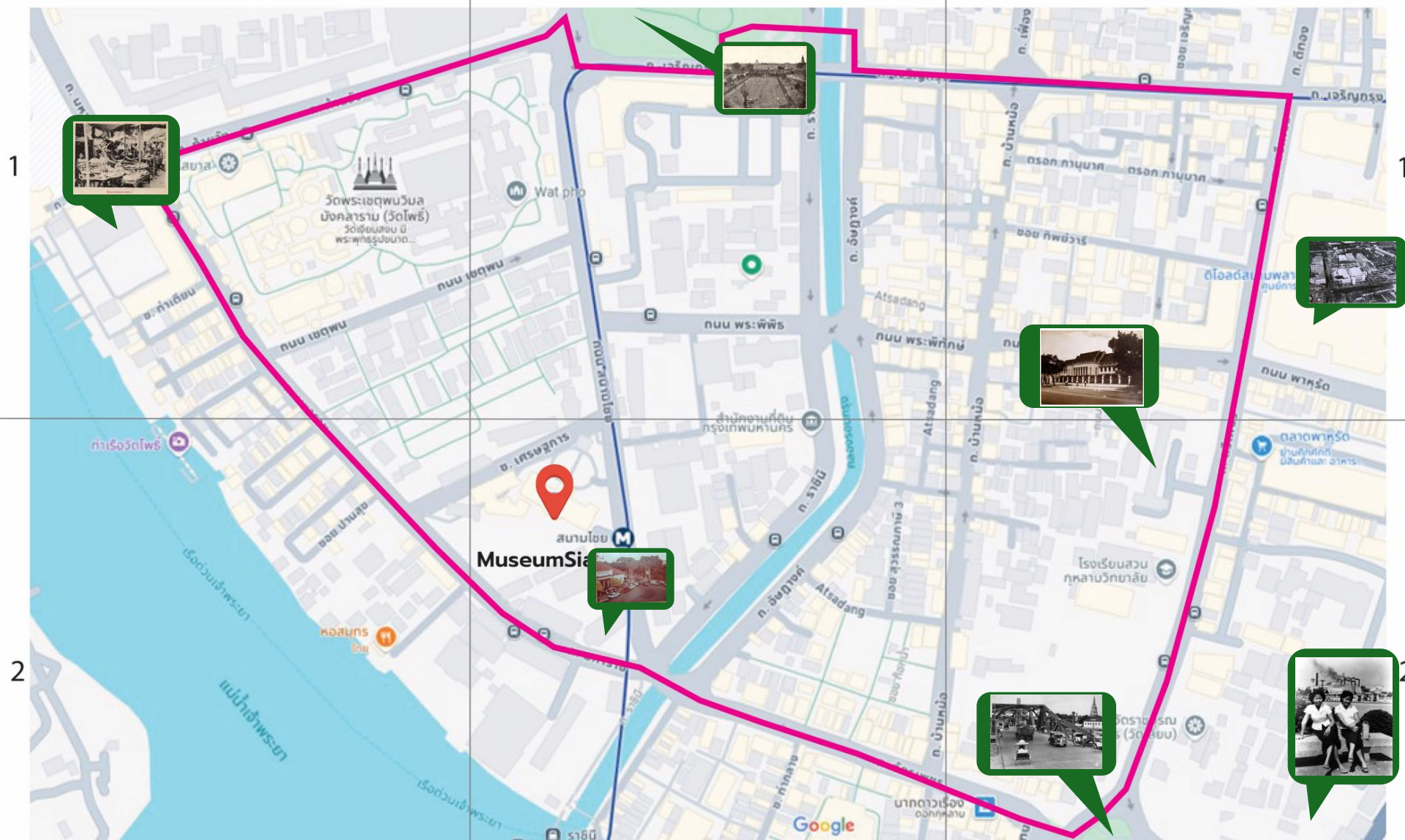
Location 7

1. Situated on Tri Phet Road.
2. Not far from Phra Phuttha Yodfa Bridge crossing the Chao Phraya River to Thonburi.
3. Located directly opposite Phahurat Market.
4. On the same side as Suankularb Wittayalai School, separated only by a fence.
5. Located in area C2.

A

B

C



A

B

C

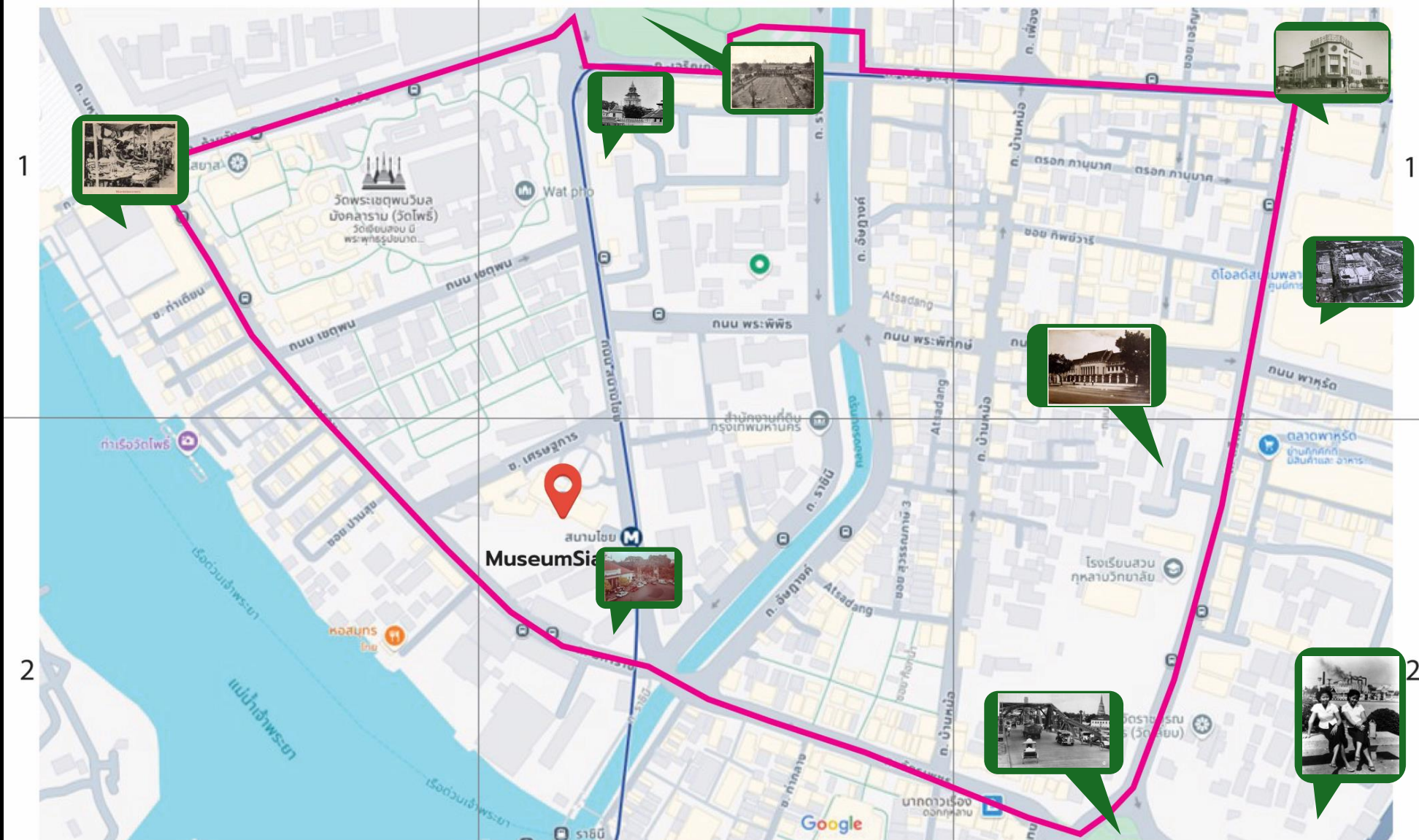
Location 8

1. Near the corner where Sanam Chai Road meets Charoen Krung Road.
2. Not far from a green space within Rattanakosin Island.
3. Close to a government agency responsible for territorial defence.
4. Near an experimental (model) hall.
5. Located in area B1.

Location 9

1. Situated on a road built during the reign of King Rama IV.
2. Not far from a department store linked to Siam's past.
3. Located on the corner where Charoen Krung Road meets Tri Phet Road.
4. Located in area C1.

C



C